



Leica DISTO™ Leica 3D Disto

Geosystems Partner Network Registration Guide

1. Register for GPN on:

<https://portext.leica-geosystems.com/zlgs/wda/register?GPN=X#>

The screenshot displays the registration interface for 'my world' and 'Leica Geosystems'. The page title is 'Registration'. A progress bar at the top shows five steps: 1. E-Mail (highlighted), 2. Personal Details, 3. Company Details, 4. Verification, and 5. Confirmation. Below the progress bar, the 'E-Mail' section is active, with the instruction 'Please enter your email address:'. A text input field is labeled '* E-Mail:' and is currently empty. A 'Next >' button is located below the input field.

2. During registration please select that you want to become a developer partner!


The screenshot shows the registration interface for 'my world' and 'Leica Geosystems'. The page title is 'Registration'. A progress bar at the top indicates five steps: 1. E-Mail, 2. Personal Details, 3. Company Details (highlighted in black), 4. Verification, and 5. Confirmation. Below the progress bar, it says 'No Messages'. The main section is titled 'Development Partner' and contains the text: 'Please check here if you want to become a development partner'. There is a checked checkbox next to the text: 'I would like to become a software development partner of Leica Geosystems.' At the bottom of this section is a 'Next >' button.

Please note:

Your registration will be checked and approved by Leica Geosystems Product Management. This process will take some time (normally not more than 24 - 48h). You will receive a confirmation including copy of contract for the GPN by Email.

3. Log-in to myWorld:

<https://myworld.leica-geosystems.com/irj/portal>



4. In MyWorld navigate to GPN DeveloperZone in top right corner and click myDeveloperDownloads


The screenshot shows the top navigation bar of the myWorld portal. The user is logged in as Markus Hammerer. The main navigation menu includes myApplications, myPartnership, and GPN DeveloperZone. A dropdown menu is open under GPN DeveloperZone, with myDeveloperDownloads circled in red. Below the navigation is a large banner for Leica BLK360 & Cyclone FIELD 360, featuring a person holding a tablet displaying a 3D scan of a building interior.

myWorld @ Leica Geosystems - Instant Access to a World of Knowledge

The success of your business rests on two valuable investments: your personnel and your equipment. Leica Geosystems' information portal myWorld provides instant access to a world of knowledge and information that will keep both your personnel and equipment up-to-date and operating at their best.

People are key to the success of any company. myWorld offers up-to-date training and support that will build confidence and competence, optimising your personnel's knowledge and allowing them to reach their full potential.

myWorld provides 24/7 access to all information you require to actively manage your equipment. Detailed information on individual products and their service history aids in maintaining their value while at the same time enabling maximum efficiency and productivity.



Leica iCON manual total stations

Watch how the new series of manual total stations facilitate the move from traditional analogue layout methods to modern digital techniques.

myProducts

Add all products that you and your company own and explore your world of Leica Geosystems: View detailed information on your products and update your products with the latest software and keep up-to-date with the latest documentation.



5. Select the wanted API:

Good Afternoon Markus Hammerer Account Administration myProfile Logout

ENGLISH ▾

my world | **Leica Geosystems**

myApplications myPartnership GPN DeveloperZone

GPN DeveloperZone > myDeveloperDownloads

My Downloads My Contract

Help

Downloads for all Products

- DISTO Basic**
Downloads for DISTO Basic
- DISTO 3D**
Downloads for DISTO 3D

- when it has to be **right**



6. Select the Operating System:

Good Afternoon Markus Hammerer Account Administration myProfile Logout

my world | **Leica Geosystems** ENGLISH ▾

[myApplications](#) [myPartnership](#) [GPN DeveloperZone](#)

GPN DeveloperZone > [myDeveloperDownloads](#)

My Downloads [My Contract](#)

[Back](#) [Help](#)

Downloads for DISTO 3D

3D SDK Windows (Distro)
Downloads for 3D SDK Windows (Distro)

3D SDK Android (Distro)
Downloads for 3D SDK Android (Distro)

3D SDK iOS (Distro)
Downloads for 3D SDK iOS (Distro)

7. Select Software:

Good Afternoon Markus Hammerer Account Administration myProfile Logout

ENGLISH ▾



my world | *Leica*
Geosystems myApplications myPartnership GPN DeveloperZone

GPN DeveloperZone > myDeveloperDownloads

My Downloads My Contract

Back Help

Downloads for 3D SDK Windows (Disto)

-  **Software**
Downloads of Software for 3D SDK Windows (Disto)
-  **Manuals**
Downloads of Manuals for 3D SDK Windows (Disto)

8. Download the API with the Download button on the right side:

Good Afternoon Markus Hammerer Account Administration myProfile Logout

ENGLISH ▾

my world | **Leica Geosystems** myApplications myPartnership GPN DeveloperZone



GPN DeveloperZone > myDeveloperDownloads

My Downloads My Contract

Back Help

Software for 3D SDK Windows (Disto)

Sort by: Defined Order ▾

	Leica DISTO WLAN API Basic WIFI API for the Leica 3D Disto and the Leica DISTO S910 - used for P2P values (3D coordinates) transmission and images	V1.8 1.41 MB ZIP 24.11.2017	Download
	Leica DISTO transfer WLAN With this software you are able to connect your DISTO S910 with WIFI to a Windows computer	V6.05 88.33 MB ZIP 23.10.2019	Download

- when it has to be **right**